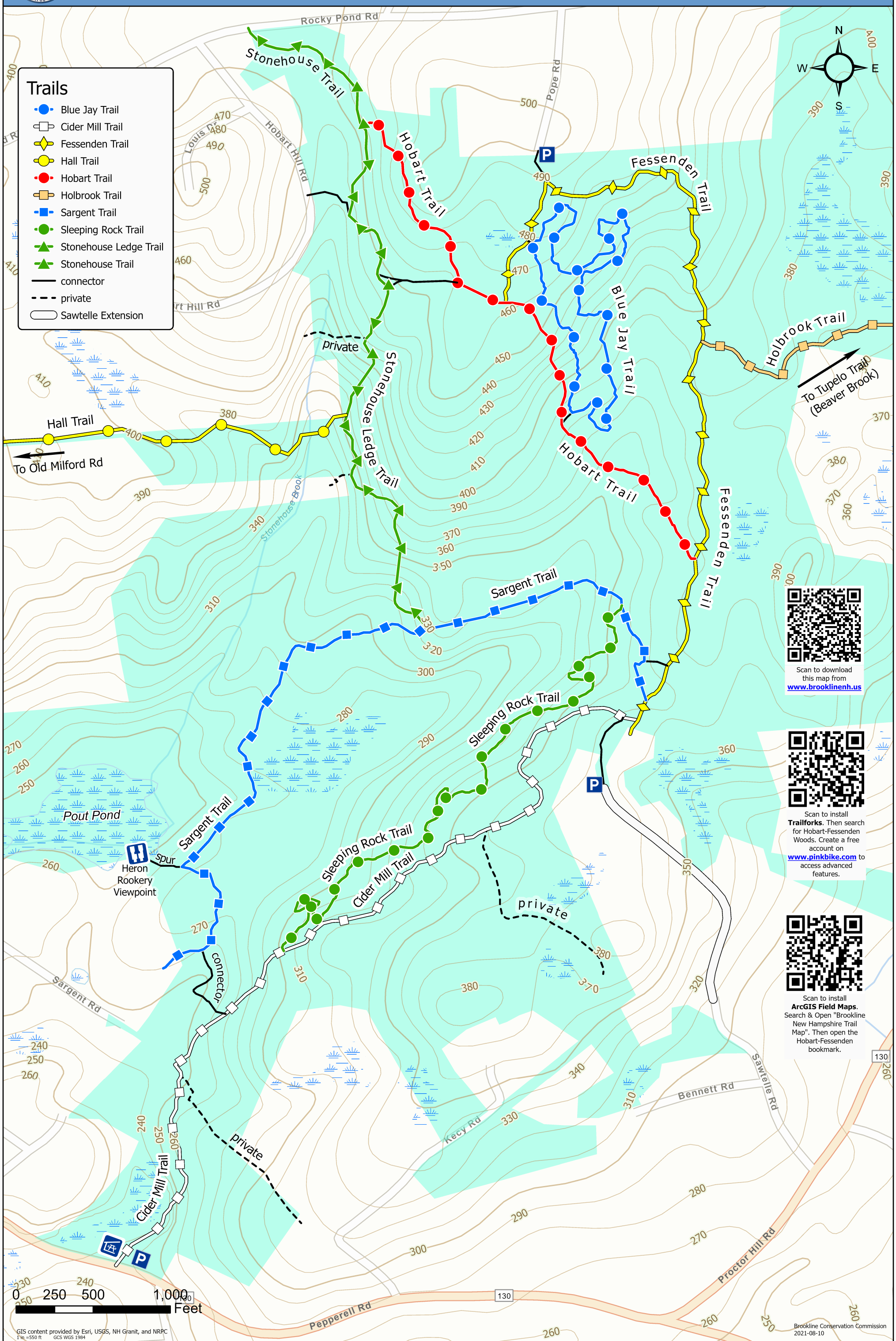
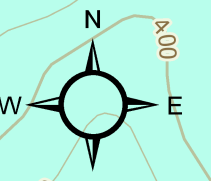




Hobart-Fessenden Woods

Trails

- Blue Jay Trail
- Cider Mill Trail
- ◆ Fessenden Trail
- Hall Trail
- Hobart Trail
- Holbrook Trail
- Sargent Trail
- Sleeping Rock Trail
- ▲ Stonehouse Ledge Trail
- ▲ Stonehouse Trail
- connector
- - - private
- Sawtelle Extension



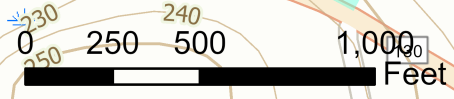
Scan to download this map from www.brooklinenh.us



Scan to install Trailforks. Then search for Hobart-Fessenden Woods. Create a free account on www.pinkbike.com to access advanced features.



Scan to install ArcGIS Field Maps. Search & Open "Brookline New Hampshire Trail Map". Then open the Hobart-Fessenden bookmark.



GIS content provided by Esri, USGS, NH Granit, and NRPC
1 in = 550 ft GCS WGS 1984